

KOMODO NATIONAL PARK



For more information visit Flores official website at www.florestourism.com

Important Numbers

Immigration Office Class III Labuan Bajo
Jalan Gabriel Gampur, Labuan Bajo, Flores, NTT, Indonesia
☎ +62 385 421 34
Inquiry/complaint Phone: +62 8123 8554 899
Inquiry/complaint Email: kanimlabuanbajo@yahoo.com

District Health Care Center Labuan Bajo
Jalan Bidadari, Labuan Bajo, Flores, NTT, Indonesia
☎ +62 385 41114

St. Joseph Clinic
Kelurahan Wae Kelambu, Labuan Bajo, Flores, NTT, Indonesia
☎ +62 385 41407

Police Manggarai Barat
Jalan Frans Sales Lega Cowandereng, Labuan Bajo
Manggarai Barat 86544, Flores, NTT, Indonesia
☎ +62 385 41110

Tourist Information Center

Tourist Information Center Labuan Bajo
Jalan Mutiara, Kampung Ujung, Labuan Bajo 86554, Flores, NTT, Indonesia
☎ +62 385 41181
✉ komododestinationinfo@gmail.com
✉ info@florestourism.com

Tourist Information Center Bajawa
Jalan Jenderal Ahmad Yani No.75, Bajawa Ngada, Flores, NTT, Indonesia
✉ info@florestourism.com

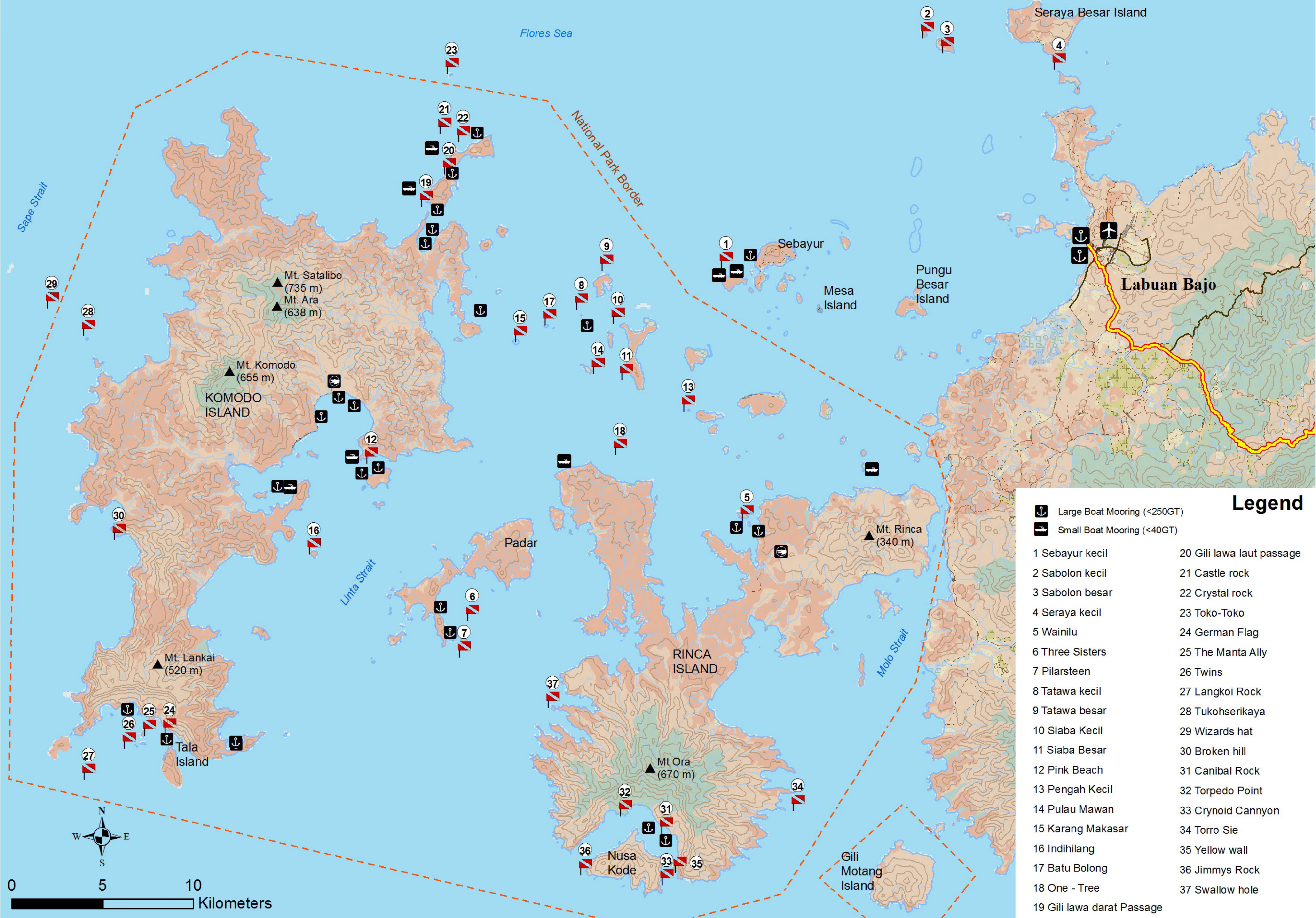
Tourist Information Center Moni
Desa Koanara, Moni, Kab. Ende, Flores, NTT, Indonesia
✉ info@florestourism.com

Tourist Information Center Ende
Jalan Bhakti No.1 Ende 86312, Flores, NTT, Indonesia
☎ +62 381 231 41
✉ info@florestourism.com

Tourist Information Center Flores Timur
Taman Kota Larentuka, Flores, NTT, Indonesia
☎ +62 821 450 457 12
✉ info@florestourism.com

Tourist Information Center Bali
Jalan Batur Sari No. 205B, Sanur 80227, Bali, Indonesia
☎ +62 361 271 115
✉ info@florestourism.com

Komodo National Park




WEST MANGGARAI



Batu Cermin Cave
Batu Cermin cave is set within an impressive prominent rock formation near Labuan Bajo. Through a hole in the cave, rays of light find their way into the cave's inside walls where they perform a spectacular show of reflected sunlight -depending on the time of year- the sunrays only hit the hole between 9 and 10am. This fascinating effect is caused by some slick, mirror-like rock surfaces that reflect the light. Hence the cave's name, Batu Cermin, which means 'mirror rock' in Indonesian.



Cunca Rami Waterfall
The impressive Cunca Rami waterfall, with its many pretty pools that offer a refreshing, natural swimming experience, makes a fantastic day trip from Labuan Bajo. Starting from Werang, which is located 35km southeast of Labuan Bajo, it takes you about a 1½ hour scenic walk through an area which seems to be relatively untouched by modern civilization.



Sano Nggoang Lake
Sano Nggoang Crater Lake is located approximately 35km east of Labuan Bajo. With depths of up to 500m, it is said to be among the world's deepest crater lakes. The lake and an overall surrounding area of 5,500 hectares are proposed to become a protected area due to the remaining forests and endemic bird species such as the native Flores crow and the Flores monarch.



Mount Mbeliling Hiking
Mount Mbeliling, located in West Manggarai, is the highest mountain in this region. The Mbeliling Forest Reserve, which spans over an area of 15,000 hectares, is the habitat of numerous endemic plant species and birds. Roe Village, situated at an altitude of 600 meters above sea level at the foothills of Mount Mbeliling (1239m), is the ideal starting point for a trek to the mountain. The village is located only 27km away from Labuan Bajo. If you are interested in combining Cunca Rami with a trip to the Sano Nggoang crater lake or a trek to Mount Mbeliling, you may want to plan a two-day journey. In this case, overnight stays are offered in the form of comfortable homestays by the St Klaus School in Teongtoda or in Nunang Village near the crater Lake. Around 14 homestays are already available. Contact: Mrs. Maria to coordinate and prepare the accommodation: +62 8133 857 5056.



Melo Village
Located only 17km from Labuan Bajo, Melo is an excellent choice for travelers in search of a distinct Manggaraian cultural experience. A half-day visit to Melo offers a range of village-based tourism activities, exciting cultural art performances such as Caci Whip Fight Dance.

For more information visit Flores official website at www.florestourism.com

SHOP NOW!

Flores guidebooks, music cd, travel map, note book, postcards, pins.
To order contact: info@florestourism.com



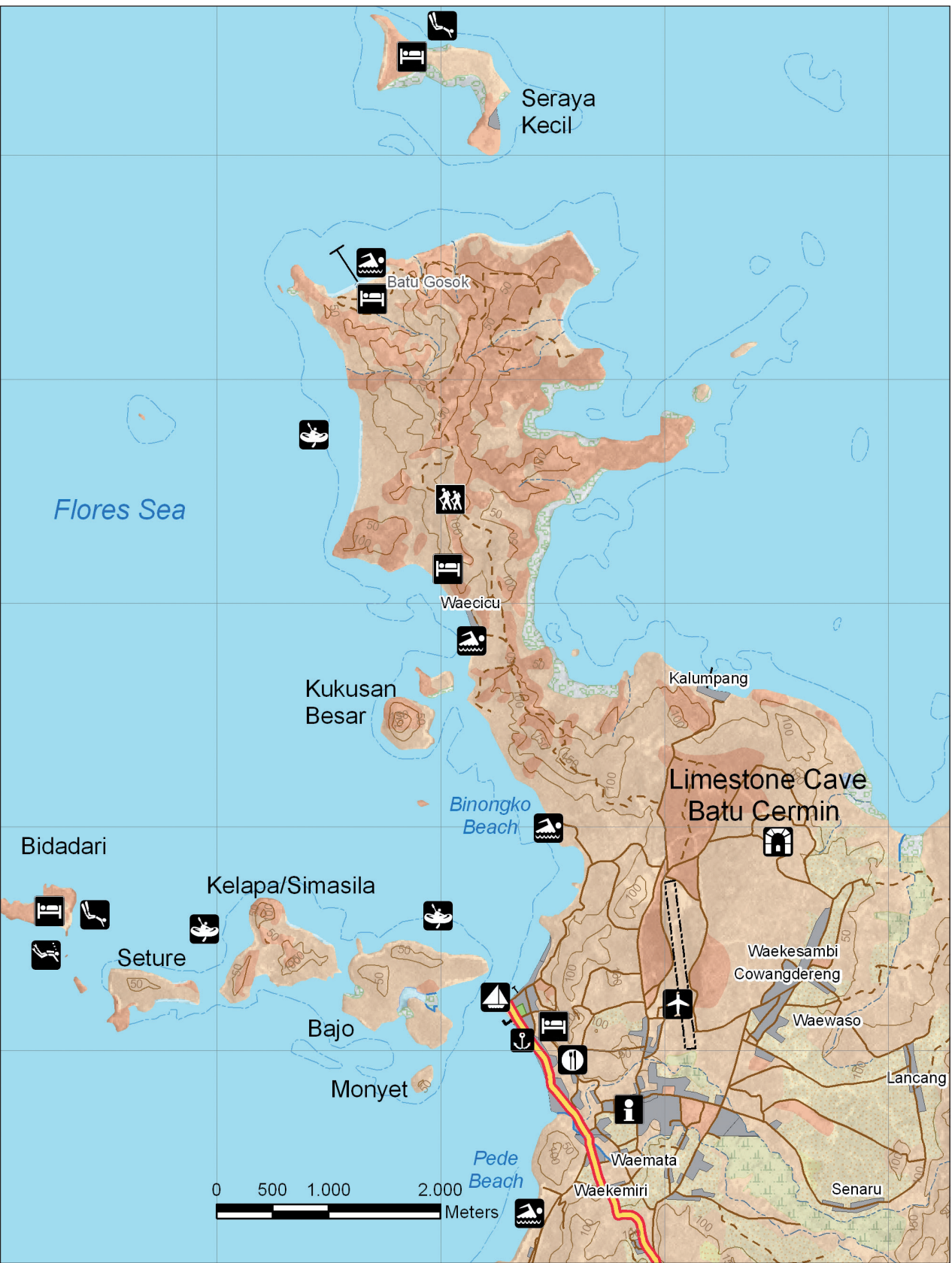
www.florestourism.com



Legend

- Information Center
- National Park Tickets
- Komodo Dragon Watching
- Airport
- Harbor
- Public Transport
- Car Rental
- Motorbike Transport
- Boat Charter
- Food & Beverage
- Hotel / Home-Stay
- Camping Area
- Trekking
- Swimming
- Diving
- Snorkeling
- Horseback Riding
- Cave
- Waterfall
- Spider-Web Rice Field
- Place of Interest
- Trans-Flores Highway
- Village Road
- Footpath
- Trekking Trail
- Access Road
- Village
- Rice Field
- Agriculture (Crop Land)
- Agriculture (Cash Crop)
- Savanna
- Bush Land
- Forest
- Mangroves
- Swamp

Detail Map Islands around Labuan Bajo



Detail Map Sano Nggoang and Mt. Mbeliling Trekking



Detail Map Cunca Wulang Canyon

